



## Floranada Road (NE 45<sup>th</sup> Street) Sidewalk Improvements from State Road (SR) 811/N. Dixie Highway to SR 5/US 1/Federal Highway FPID: 441581-1-52-01



**Design Public Meeting**  
**August 29, 2023**  
**THE PRESENTATION WILL BEGIN AT 6 P.M.**

# Floranada Road (NE 45<sup>th</sup> Street) Sidewalk Improvements from State Road (SR) 811/N. Dixie Highway to SR 5/US 1 /Federal Highway FPID: 441581-1-52-01



**Design Public Meeting  
August 29, 2023**

# Introductions

# Meet the Team



**Claudia Vinitkiy-Calvo, P.E.**  
FDOT Project Manager  
FDOT Design Office



**Mohan Gopalakrishna, P.E., PTOE**  
Consultant Project Manager  
Carnahan, Proctor & Cross



**Paulette Summers**  
Community Outreach Specialist  
Media Relations Group, LLC



**Daniel Burns, P.E.**  
Senior Transportation Engineer  
Carnahan, Proctor & Cross

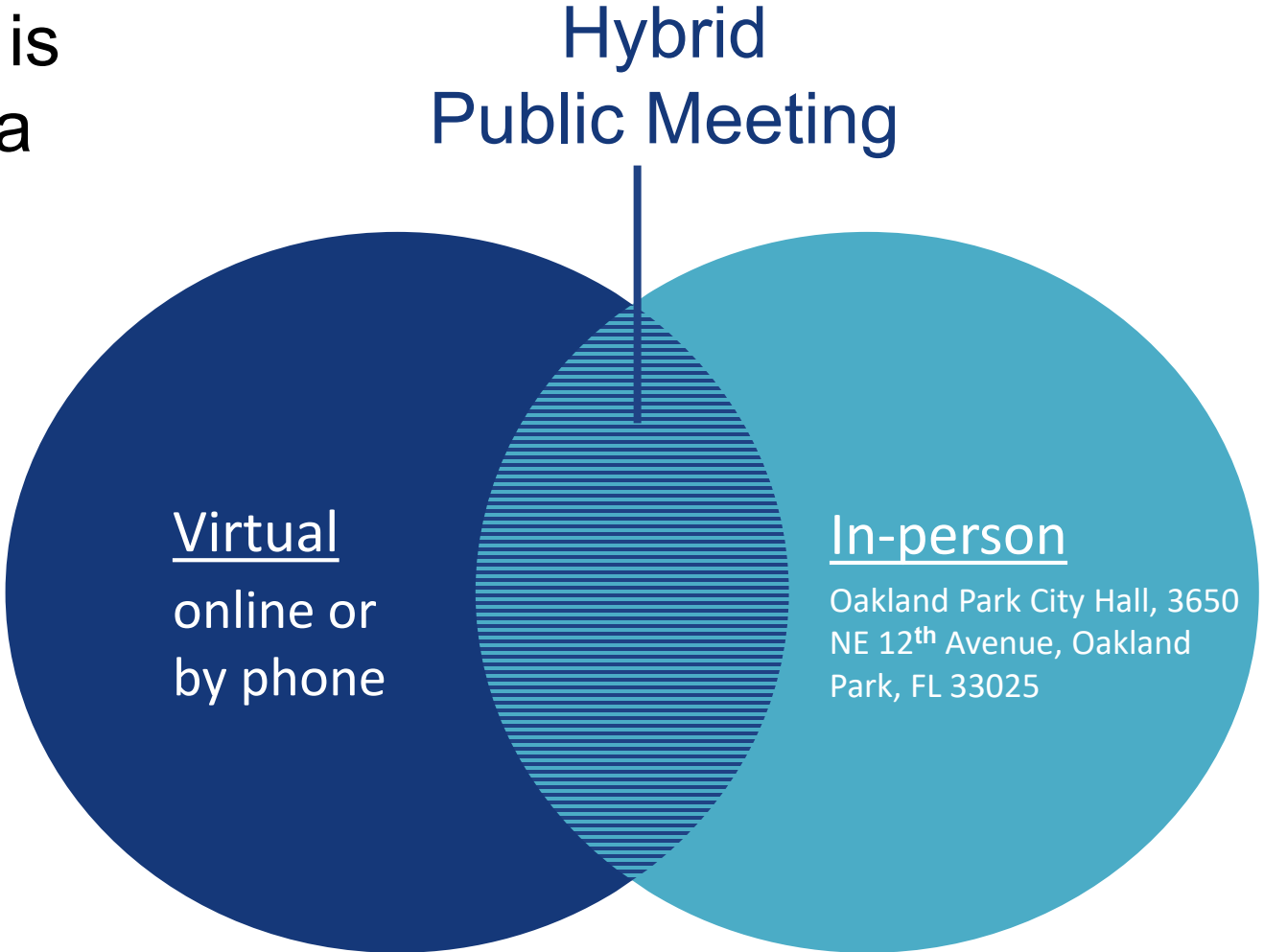


**Fazal Qureshi, P.E., LEED**  
Mobility Initiatives - Project Manager  
Broward MPO



# About the Public Meeting

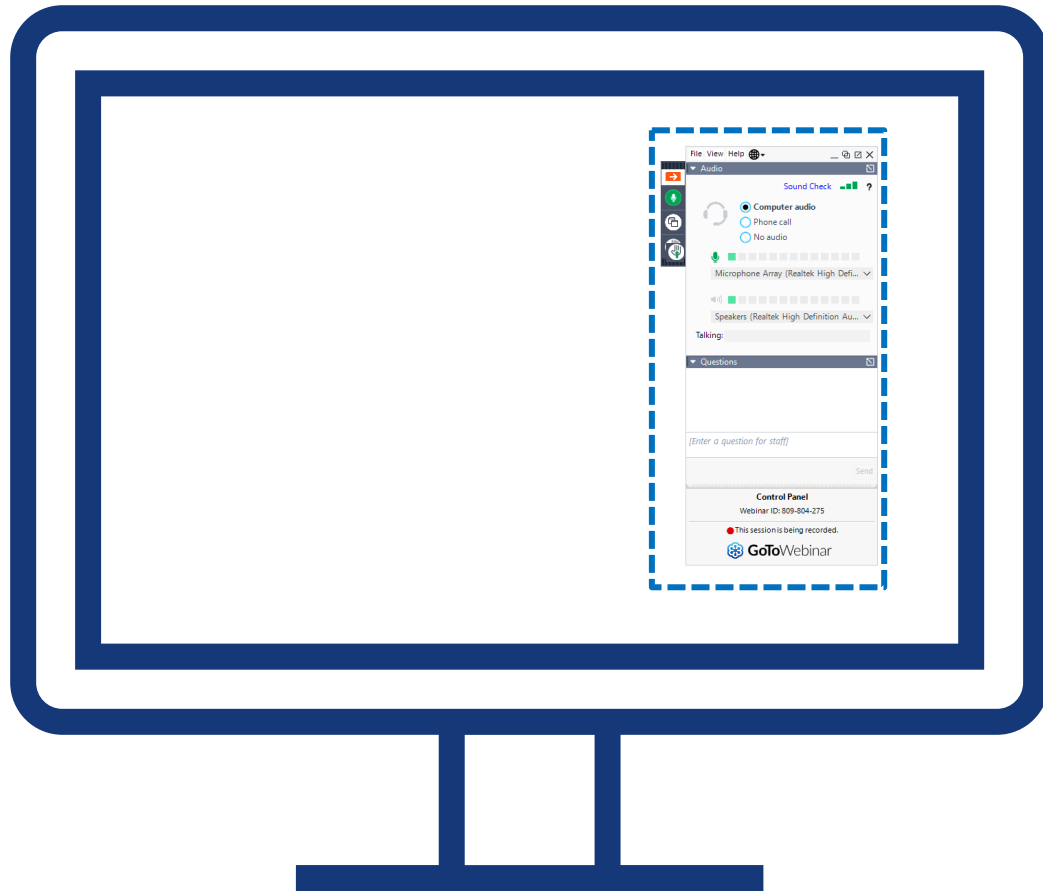
This public meeting is being conducted in a hybrid format



# Agenda

- 1. General Information**
- 2. Non-Discrimination Policy and Rules of Engagement**
- 3. Project Location and Overview**
- 4. Proposed Improvements**
- 5. Construction Impacts**
- 6. Project Schedule and Cost**
- 7. Questions and Answers**
- 8. Closing and Contact Information**

# GoToWebinar Control Panel



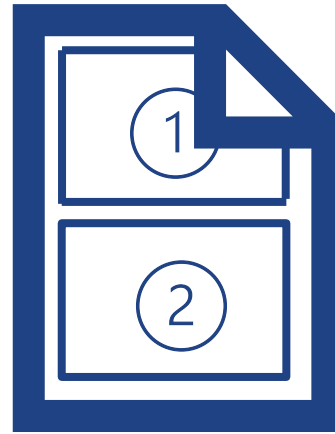
A detailed view of the GoToWebinar Control Panel interface, enclosed in a dashed blue border. The window has a title bar with 'File View Help' and a globe icon. Below the title bar is a 'Audio' section with a 'Sound Check' indicator (three green bars) and a question mark. There are three radio buttons: 'Computer audio' (selected), 'Phone call', and 'No audio'. Below these are two volume sliders: one for the microphone (labeled 'Microphone Array (Realtek High Defi...)' with a green bar) and one for the speakers (labeled 'Speakers (Realtek High Definition Au...)' with a green bar). A 'Talking:' indicator is visible. Below the audio section is a 'Questions' section with a text input field containing the placeholder text '[Enter a question for staff]' and a 'Send' button. At the bottom of the window, it says 'Control Panel', 'Webinar ID: 809-804-275', 'This session is being recorded.' with a red dot icon, and the GoToWebinar logo.

# For Dial-In by Phone Attendees

Dial-in attendees are **'listen only'**



If you requested or downloaded the presentation



Paper copy of presentation

“Now showing slide 4.”



Presenter will indicate slide number

[https://www.d4fdot.com/bcfdot/floranada\\_road\\_NE\\_45\\_th\\_street\\_sidewalk\\_improvements.asp](https://www.d4fdot.com/bcfdot/floranada_road_NE_45_th_street_sidewalk_improvements.asp)

# To report a technical issue...



Type in  
**Question box** on  
GoToWebinar  
Control Panel



**Send an email to**  
manny@graph-  
code.com



**Call**  
(786) 352-4351

# Written Comments and Questions

Multiple ways to submit:

1. Online using GoToWebinar

Type your comment/question in the **Question box**

2. Online at project website

3. By email to Project Manager

4. By U.S. mail to Project Manager

## Project Website

[https://www.d4fdot.com/bcfdot/floranada\\_road\\_NE\\_45\\_th\\_street\\_sidewalk\\_improvements.asp](https://www.d4fdot.com/bcfdot/floranada_road_NE_45_th_street_sidewalk_improvements.asp)

## Project Manager Contact Information

Claudia Vinitkiy-Calvo, P.E.  
Florida Department of Transportation  
3400 West Commercial Boulevard  
Fort Lauderdale, FL 33309  
(954) 777-4476  
[Claudia.Vinitkiy-Calvo@dot.state.fl.us](mailto:Claudia.Vinitkiy-Calvo@dot.state.fl.us)


# Oral Comments and Questions

Multiple ways to submit:

1. Online using GoToWebinar  
Please **unmute yourself** when called upon
2. By phone, after the meeting

<p>1</p> 	<p>2</p>  <p>Claudia Vinitskiy- Calvo, P.E. (954) 777-4476</p>
--	---

# About Your Comments and Questions



All comments and questions are part of the **Public Record**.



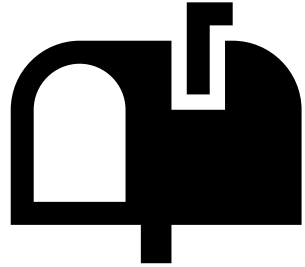
Please submit your comments and questions **by September 8, 2023**



All registrants will receive a link to the **meeting recording**.




# Public Meeting - Public Notice



Property owner/tenant letters



Emails to project contacts list



Florida Administrative Register



Social media

# Project Documents

Draft project documents are available for public review at the following location and online.



## Physical Location

Florida Department of  
Transportation,  
3400 West Commercial Blvd.  
Fort Lauderdale, FL 33309



## Project Website

[https://www.d4fdot.com/bcfdot/floranada\\_road\\_NE\\_45\\_th\\_street\\_sidewalk\\_improvements.asp](https://www.d4fdot.com/bcfdot/floranada_road_NE_45_th_street_sidewalk_improvements.asp)



# **Non-Discrimination Policy and Rules of Engagement**

# Title VI of the Civil Rights Act of 1964

## Title VI Compliance


*Public participation is solicited without regard to race, color, national origin, age, sex, religion, disability, or family status. Persons wishing to express concerns relative to FDOT compliance with Title VI may do so by contacting:*

Sharon Singh Hagyan  
**District Four Title VI Coordinator**  
3400 West Commercial Boulevard  
Fort Lauderdale, Florida 33309  
(954) 777-4190  
Sharon.SinghHagyan@dot.state.fl.us

Stefan Kulakowski  
**State Title VI Coordinator**  
605 Suwannee Street  
Tallahassee, Florida 32399  
(850) 414-4742  
Stefan.Kulakowski@dot.state.fl.us

*All inquiries or concerns will be handled according to FDOT procedure and in a prompt and courteous manner.*

# Rules of Engagement



- This Public Meeting is being recorded.
- If you experience technical difficulties, please contact (786) 352-4351 so that a member of our technical support team may assist you.
- All **Virtual (online)** attendees **will remain muted** throughout the Meeting.
- **Virtual (online)** attendees are also welcome to submit any questions/comments using the GoToWebinar control panel at any time or use the “**Raise Hand**” button on your control panel and a member of our team will respond to/unmute you during the open discussion.
- All **in-person** attendees are welcome to submit a question or comment by forming a line after the presentation, during the open discussion.
- If you are participating via Telephone and have questions/comments, feel free to submit them to **FDOT Project Manager** Claudia Vinitzkiy-Calvo, P.E., via email after the meeting and a response will be provided.

# **Federally Funded Project Broward Metropolitan Planning Organization (MPO) Initiative**

# Who is the Broward MPO?

- A federally chartered entity responsible for transportation decision making in the Broward region
  - Influence the expenditure of federal and state transportation funds at the regional level
- MPO Board
  - 31 municipalities
  - Broward County
  - Broward County School Board
  - South Florida Regional Transportation Authority (Tri-Rail)
- Develop plans, conduct studies, establish initiatives and programs

---

## ***Our Mission:***

***To collaboratively plan, prioritize, and fund the delivery of diverse transportation options***

## ***Our Vision:***

***Our work will have measurable positive impact by ensuring transportation projects are well selected, funded, and delivered***



# Complete Streets and Other Localized Initiatives Program



- Broward MPO competitive grant program that provides funding opportunities for small local transportation projects which improve the safety and mobility for all transportation users in Broward County.
- The program can fund projects such as (but not limited to): complete streets projects, traffic calming and intersection improvements, ADA upgrades, mobility hubs, bus shelters, bike racks and technology advancements such as transit signal priority and traffic control devices
- Applicants are required to submit “program ready” projects with proof of roadway ownership, well defined scope of work, partner collaboration, cost estimate, documentation of public outreach and resolution of support.
- The following project was submitted by the City of Oakland Park (2016) and awarded funding:
  - **Floranada Road Project. (FM No. 441581-1)**



# Project Location and Overview

# Project Location

## Floranada Road (NE 45<sup>th</sup> Street) Sidewalk Improvements from State Road (SR) 811/N. Dixie Highway to SR 5/US 1/Federal Highway

Segment 1: N. Dixie Highway to NE 13<sup>th</sup> Avenue

Segment 2: NE 18<sup>th</sup> Avenue to SR 5/US-1/Federal Highway




# Existing Sidewalk

# Existing Sidewalk

- Sidewalk is discontinuous and lacks continuity within the project limits
- Existing Sidewalk limits:
  - E. of Dixie Highway to NE 44<sup>th</sup> Place (240-feet)
  - E. of NE 11<sup>th</sup> Avenue to E. of FEC RR Tracks (north side only) (98-feet)
  - E. of FEC RR Tracks to NE 12<sup>th</sup> Terrace (south side) (325-feet)
  - E. of FEC RR Tracks (near Orion) to NE 18<sup>th</sup> Avenue (north side) (2800-feet)

# Existing Sidewalk

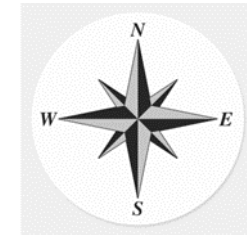

- E. of Dixie Highway to NE 44<sup>th</sup> Place (240')






# Existing Sidewalk

- E. of NE 11<sup>th</sup> Avenue to E. of FEC RR Tracks (north side only) (98-feet)



# Existing Sidewalk



- E. of FEC RR Tracks to NE 12<sup>th</sup> Terrace (south side) (325-feet)





# Existing Sidewalk

- E. of FEC RR Tracks (near Orion) to NE 18<sup>th</sup> Avenue (north side) (2800')





# Proposed Improvements

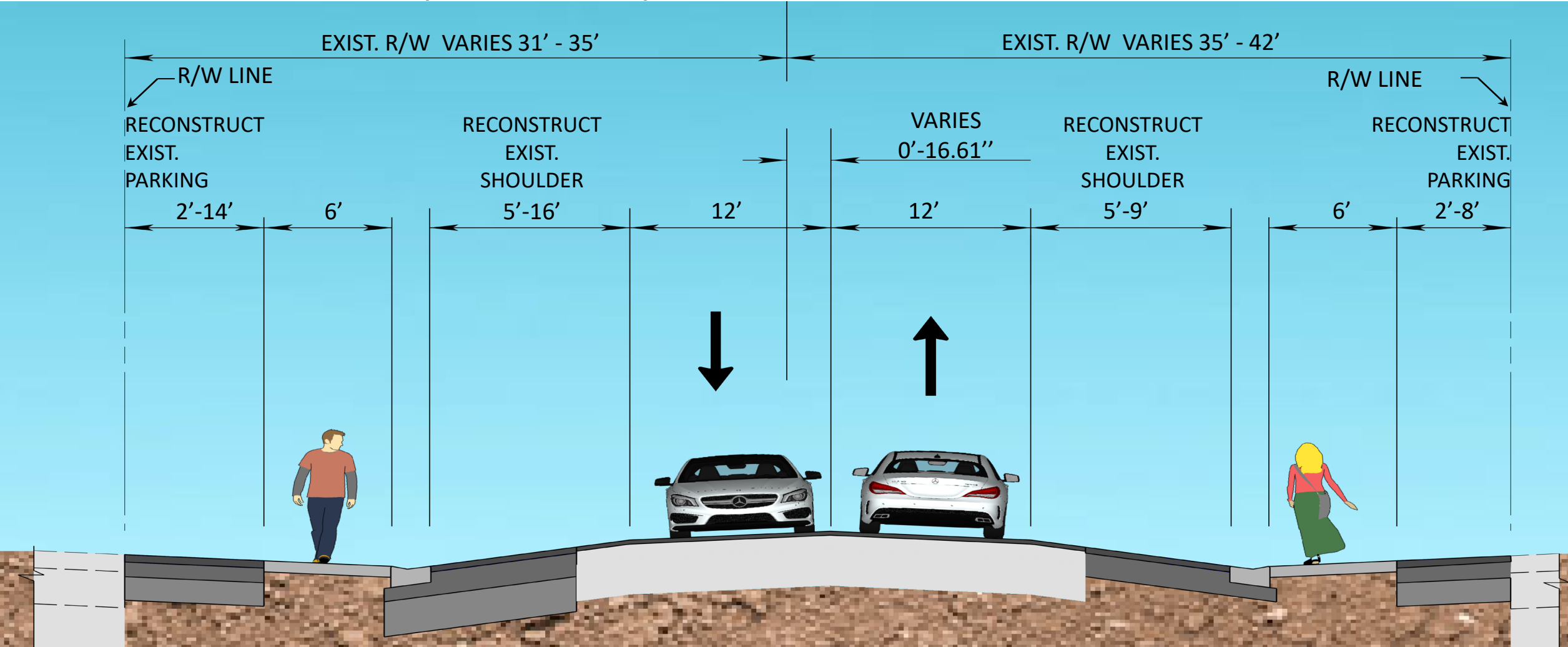
# Proposed Improvements

- Construct sidewalks along both sides of the roadway where missing, from N. Dixie Highway to NE 13<sup>th</sup> Avenue and from NE 18<sup>th</sup> Avenue to SR 5/US 1/Federal Highway
- Repave roadway where new sidewalk is being constructed
- Include curb ramps and detector warning pads in accordance with the Americans with Disabilities Act (ADA)
- Modify drainage to accommodate sidewalk
- Signing and pavement markings
- Improve pedestrian signalization and lighting at the intersection of SR 5/US 1

**Project Length:** Approximately 1 mile

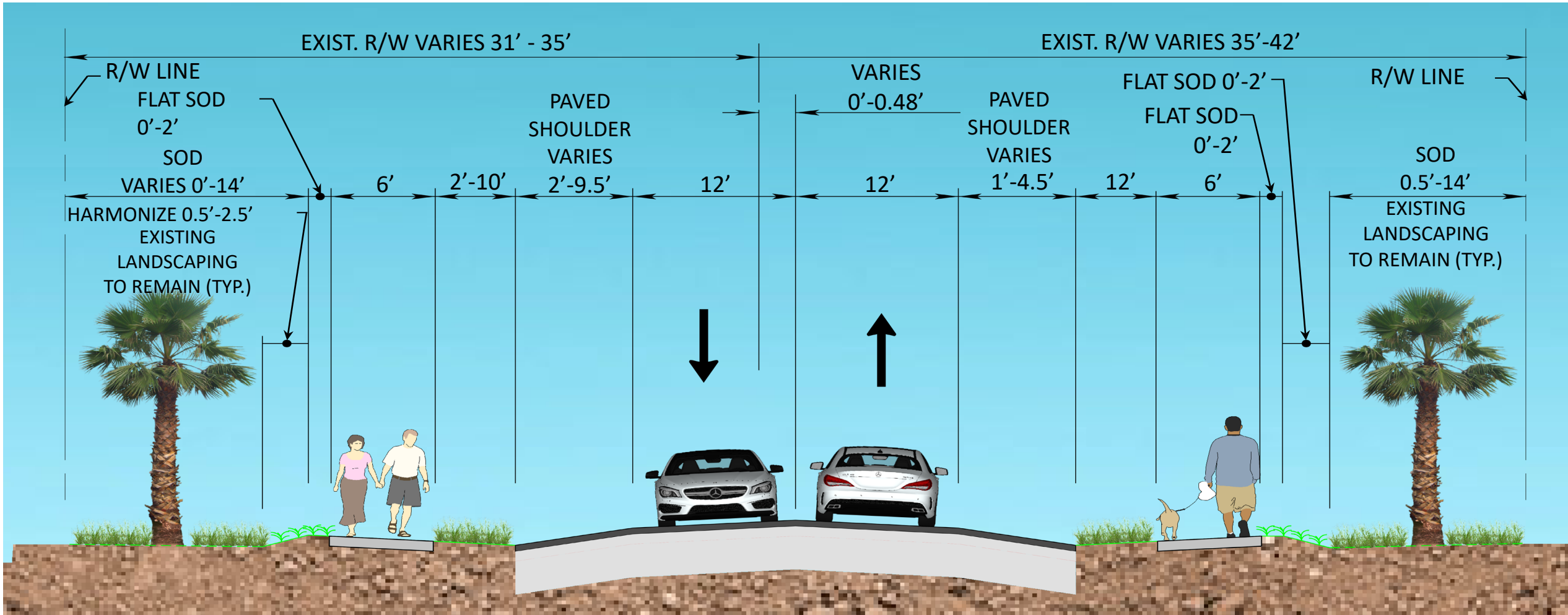
# Proposed Improvements Typical Section 1

## FLORANADA ROAD (NE 45<sup>TH</sup> STREET) FROM NE 44 PLACE TO WEST OF FEC RAILROAD TRACKS



# Proposed Improvements Typical Section 2

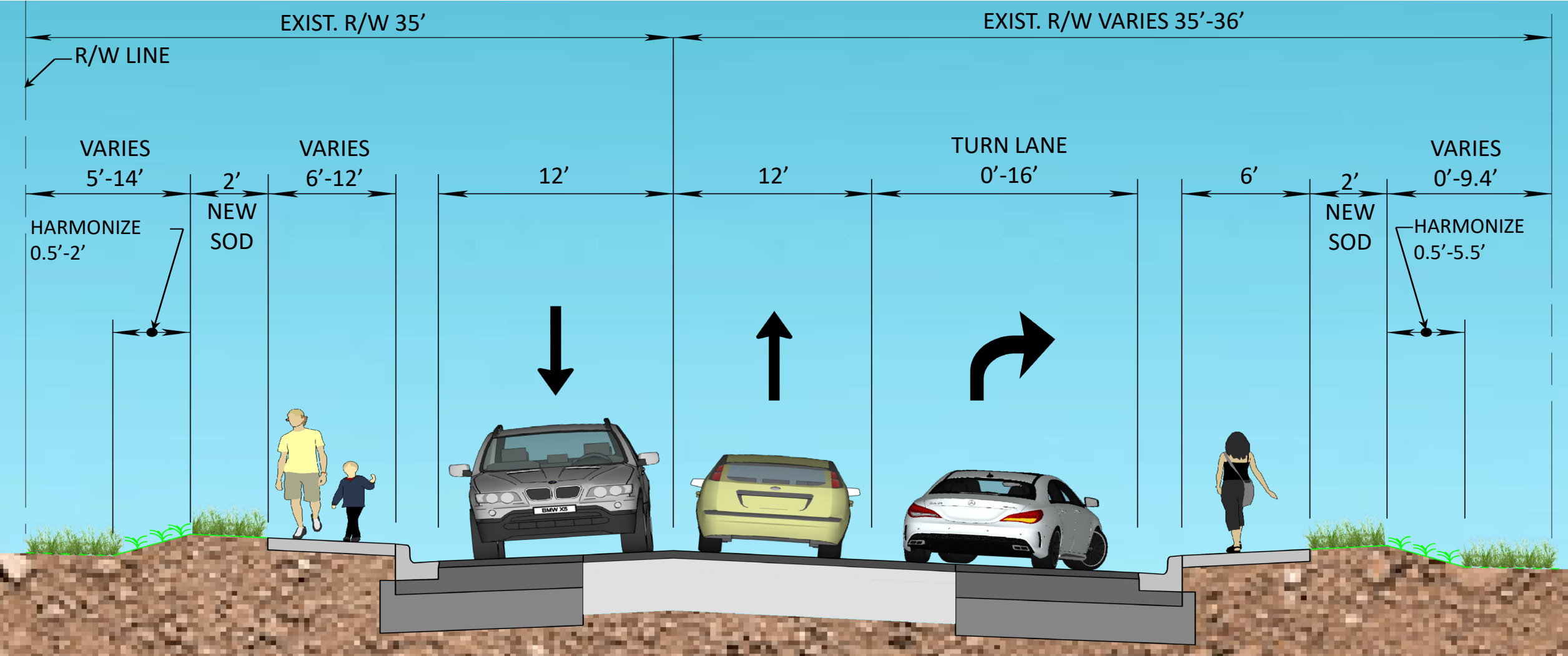
FLORANADA ROAD (NE 45<sup>TH</sup> STREET) FROM EAST OF FEC RAILROAD TRACKS TO NE 13 AVENUE AND  
FROM NE 18 AVENUE TO NE 19 TERRACE



# Proposed Improvements

## Typical Section 3

FLORANADA ROAD (NE 45<sup>TH</sup> STREET) BETWEEN NE 19 TERRACE AND SR 5 (US-1)



# Construction Impacts

# Construction Impacts

## Business Area Impacts

Area: NE 44<sup>th</sup> Place to E. of NE 11<sup>th</sup> Avenue

Area: E. of FEC RR Tracks to NE 13<sup>th</sup> Avenue

Area: NE 19<sup>th</sup> Avenue to SR 5/US 1/Federal Highway

- Sidewalk construction adjacent to business parking areas
- Repave roadway

## Residential Area Impacts

Area: E. of NE 18<sup>th</sup> Avenue to NE 20<sup>th</sup> Avenue

- Sidewalk construction
- Repave roadway

**Access maintained at all times to businesses and residences**

# Construction Impacts

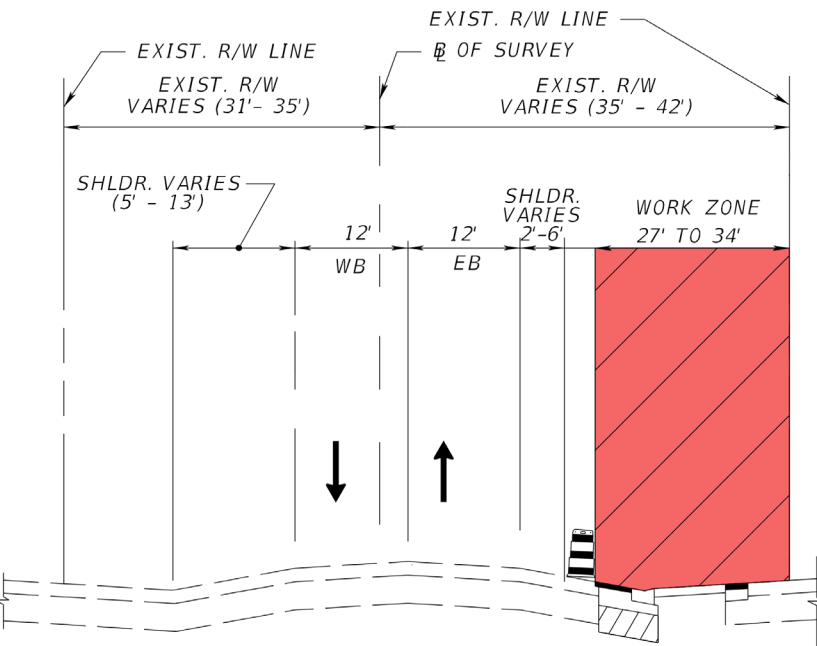
- Work will be done in phases to reduce the effects of construction on the community
- Temporary lane closures will take place during off-peak hours
- Access to businesses and private properties will be maintained during construction



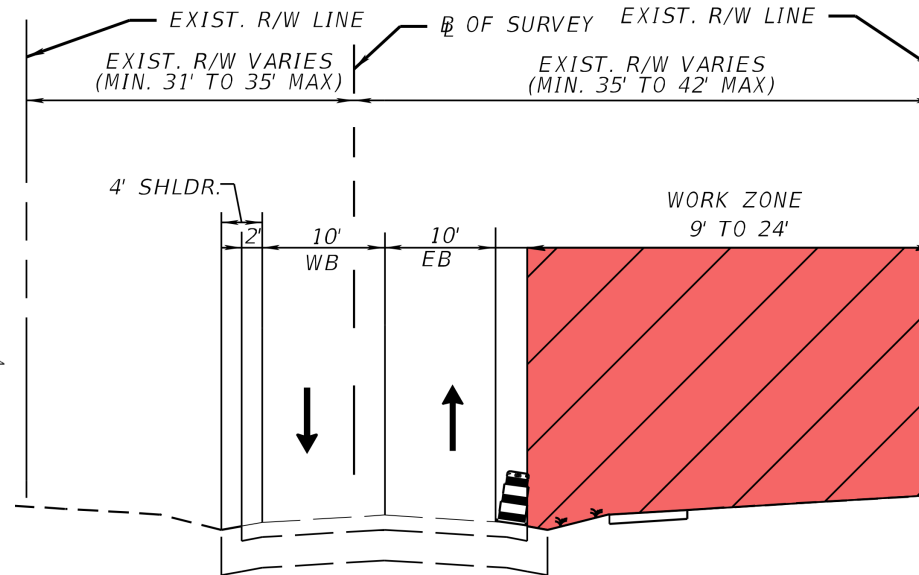
# Construction Phasing

## PHASE 1

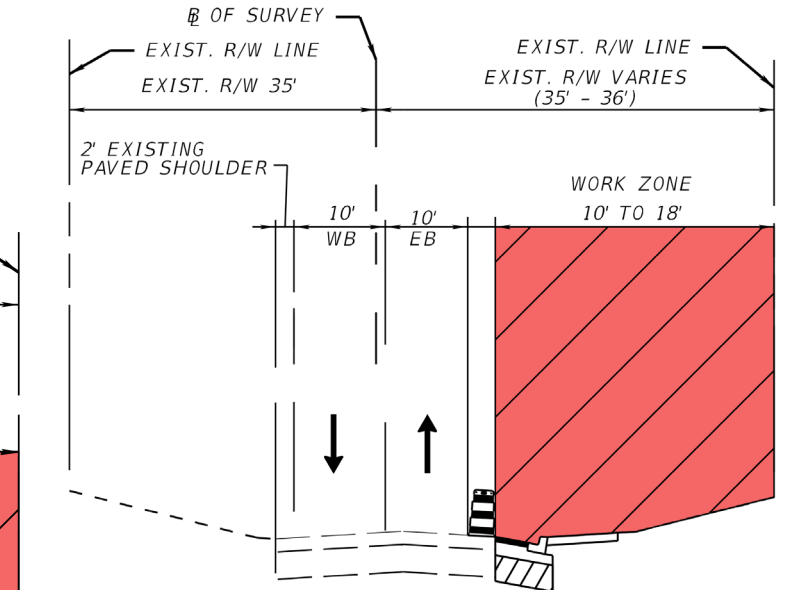
COMPLETE SIDEWALK, CURB & GUTTER, AND PAVEMENT RECONSTRUCTION ON SOUTH SIDE



FLORANADA ROAD (NE 45TH STREET) FROM NE 44 PLACE TO WEST OF FEC RAILROAD TRACKS



FLORANADA ROAD (NE 45TH STREET) FROM EAST OF FEC RAILROAD TRACKS TO NE 13 AVENUE AND FROM NE 18 AVENUE TO NE 19 TERRACE

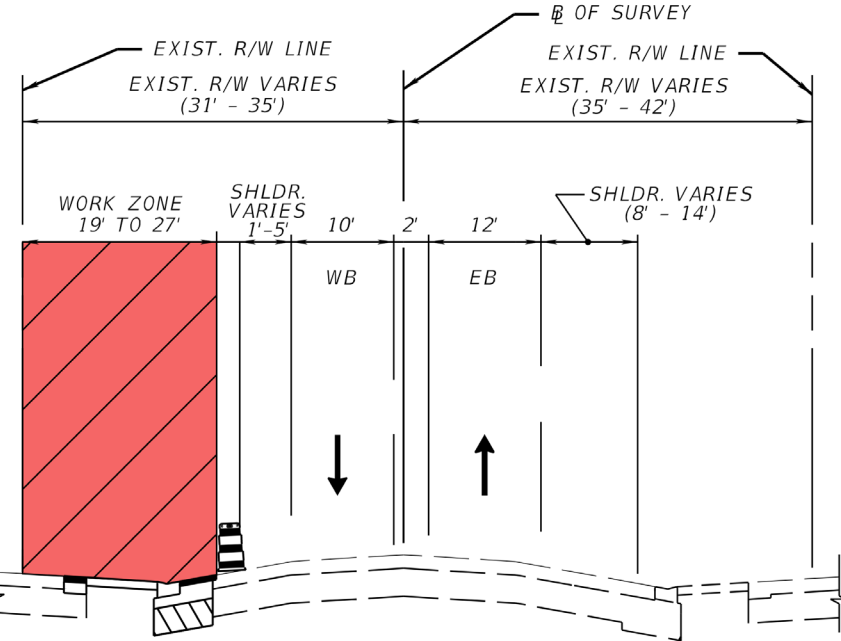


FLORANADA ROAD (NE 45TH STREET) BETWEEN NE 19 TERRACE AND SR 5 (US-1)

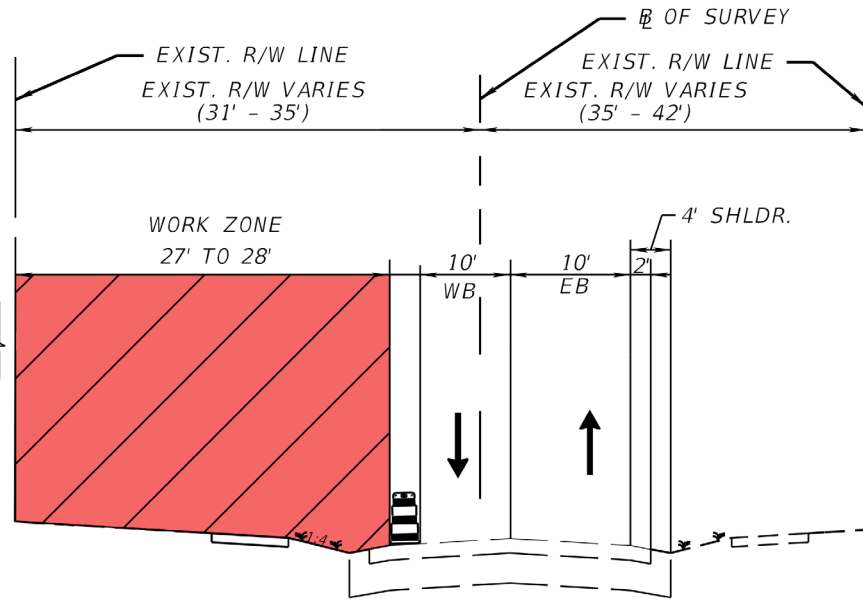
# Construction Phasing

## PHASE 2

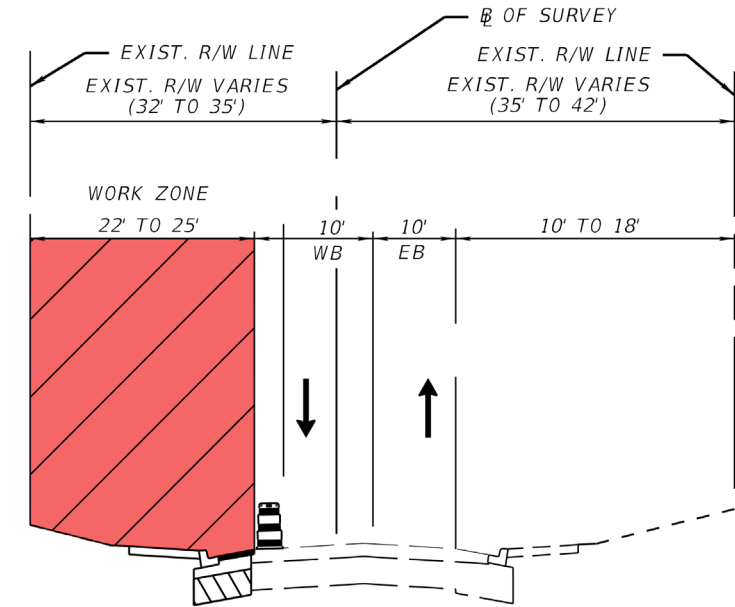
COMPLETE SIDEWALK, CURB & GUTTER, AND PAVEMENT RECONSTRUCTION ON NORTH SIDE



FLORANADA ROAD (NE 45TH STREET) FROM NE 44 PLACE TO WEST OF FEC RAILROAD TRACKS



FLORANADA ROAD (NE 45TH STREET) FROM EAST OF FEC RAILROAD TRACKS TO NE 13 AVENUE AND FROM NE 18 AVENUE TO NE 19 TERRACE

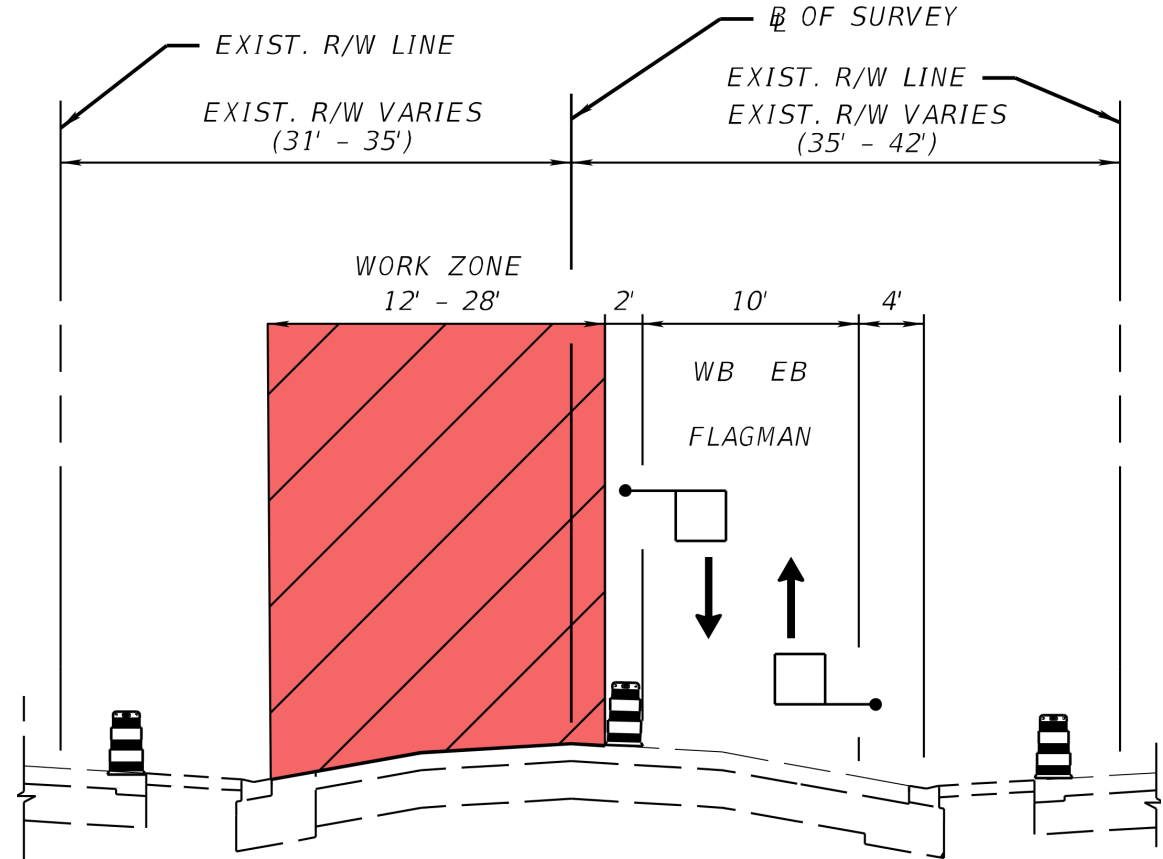
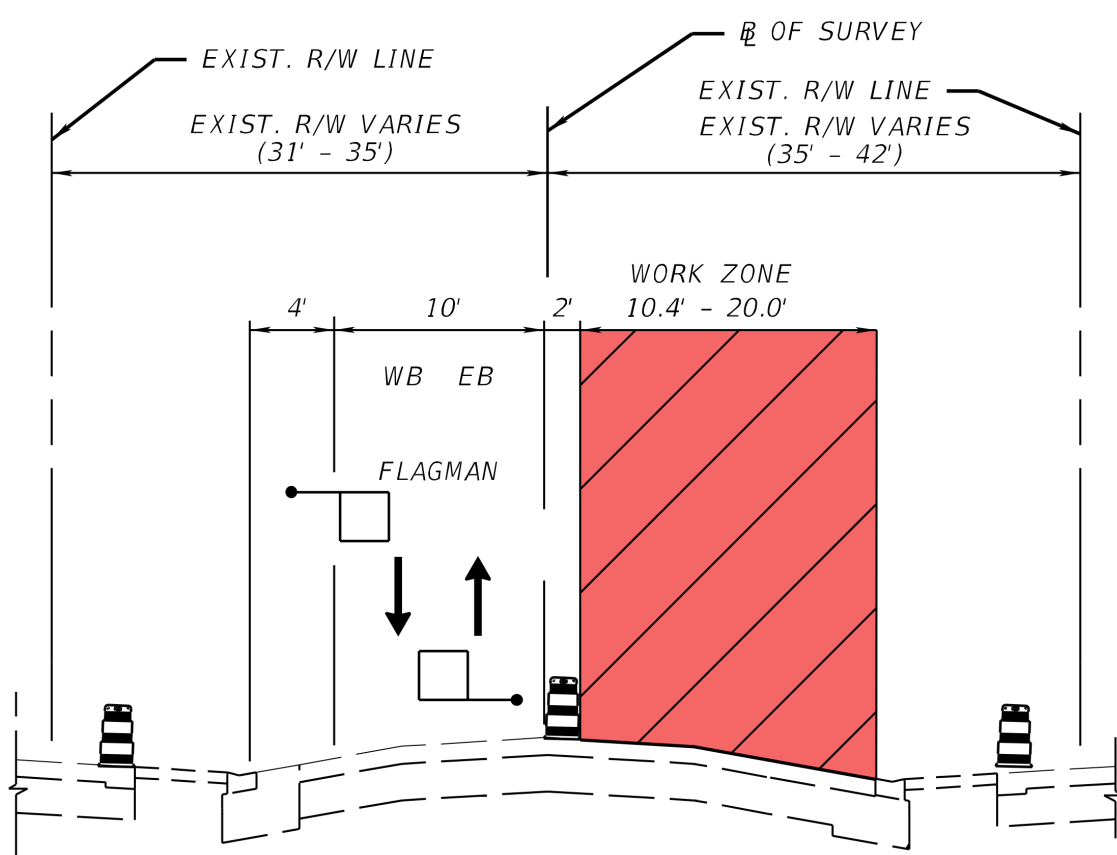


FLORANADA ROAD (NE 45TH STREET) BETWEEN NE 19 TERRACE AND SR 5 (US-1)

# Construction Phasing

## PHASE 3

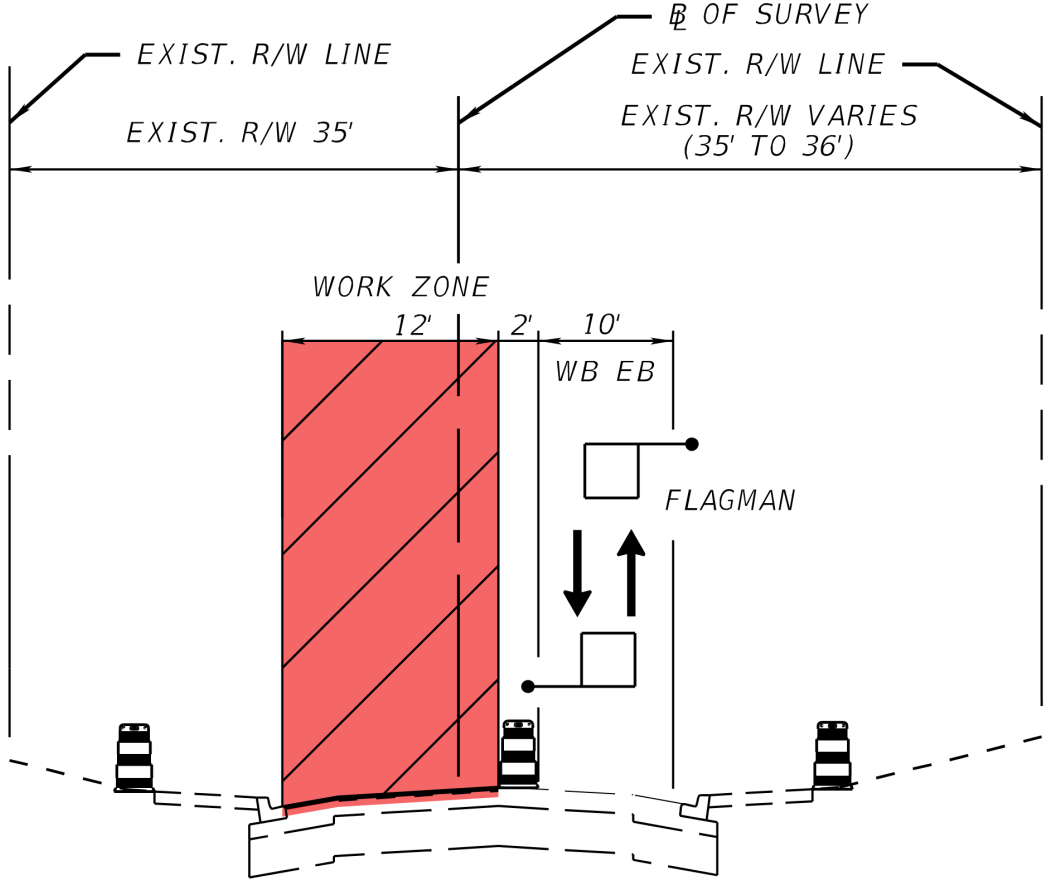
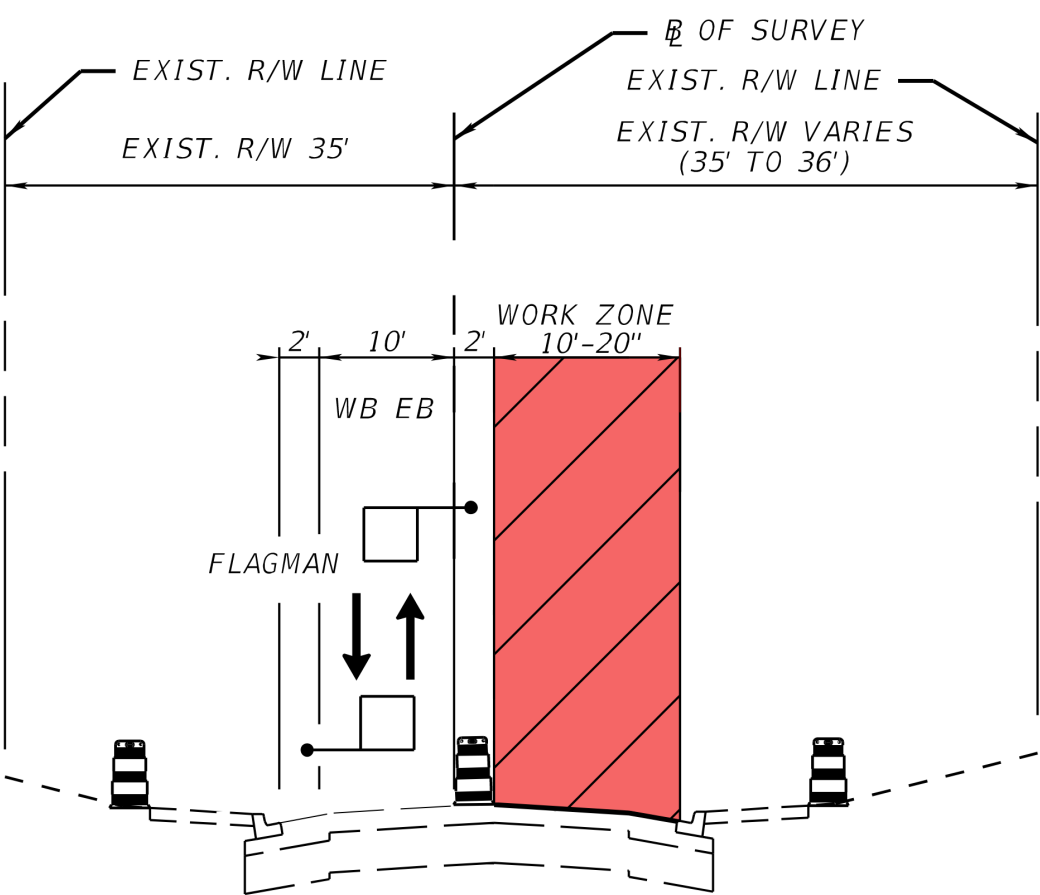
COMPLETE REPAVING OF SEGMENT 1 (WEST OF FEC RR)



# Construction Phasing

## PHASE 4

COMPLETE REPAVING OF SEGMENT 2 (EAST OF FEC RR)



# Project Schedule and Cost

# Project Schedule and Cost

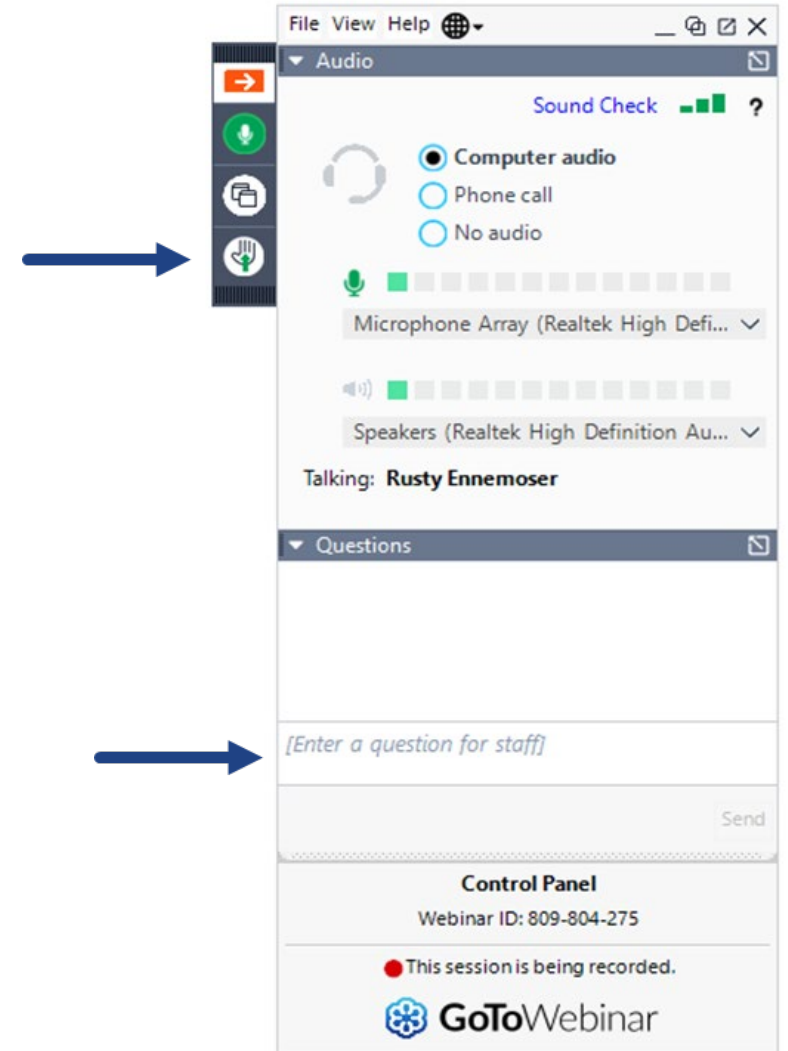
- ❑ Estimated Construction Start: Fall 2024
- ❑ Estimated Construction End: Fall 2026 (Conservative)
- ❑ Estimated Construction Cost: \$2.16 million



# Public Comments, Questions and Answers

# Questions and Answers

- All **in-person** attendees are welcome to submit a question or comment by forming a line
- **Virtual (online)** attendees are welcome to ask a question or provide a comment by utilizing the question panel or “**Raise Hand**” button on the **GoToWebinar control panel**. Once your microphone is unmuted, please **provide your full name first and then your question/comment**. Your microphone will remain unmuted until the question/comment has been fully addressed
- If your question is not responded to during the event, a response will be provided in writing following the Public Meeting.





# Closing and Contact Information

# Contact Information

If you have additional questions, please contact:  
Claudia Vinitzkiy-Calvo, P.E., FDOT Project Manager at:

[Claudia.Vinitzkiy-Calvo@dot.state.fl.us](mailto:Claudia.Vinitzkiy-Calvo@dot.state.fl.us)



3400 West Commercial Boulevard  
Fort Lauderdale, Florida 33309



(954) 777-4476 or  
Toll Free: (866) 336-8435; Ext. 4476



[https://www.d4fdot.com/bcfdot/floranada\\_road\\_NE\\_45\\_th\\_street\\_sidewalk\\_improvements.asp](https://www.d4fdot.com/bcfdot/floranada_road_NE_45_th_street_sidewalk_improvements.asp)

# Safety Message



*Thank you!*